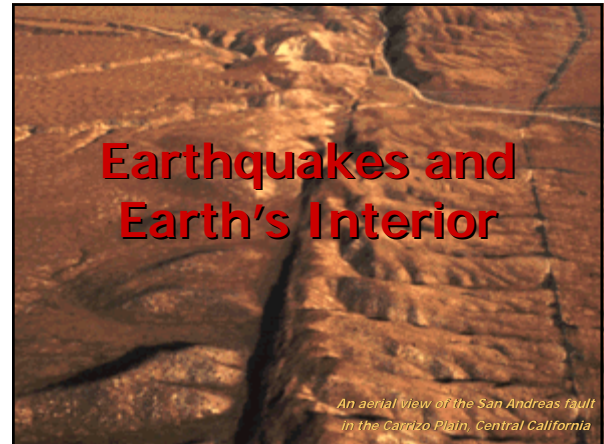


# Essentials of Geology

David Sallee

Chapter 14



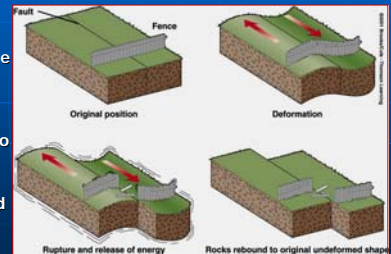
## What are Earthquakes?

- The shaking or trembling caused by the sudden release of energy
- Usually associated with faulting or breaking of rocks
- Continuing adjustment of position results in aftershocks

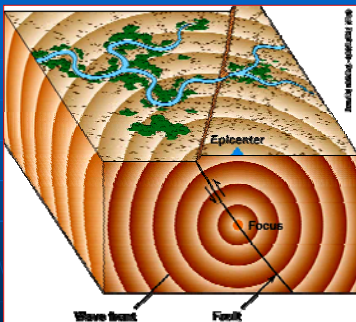


## What is the Elastic Rebound Theory?

- Explains how energy is stored in rocks
  - Rocks bend until the strength of the rock is exceeded
  - Rupture occurs and the rocks quickly rebound to an undeformed shape
  - Energy is released in waves that radiate outward from the fault



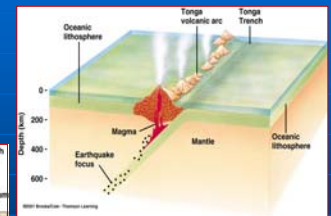
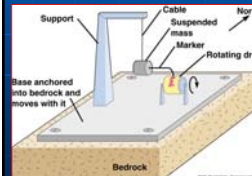
## What is Seismology?



- The point within Earth where faulting begins is the focus, or hypocenter
- The point directly above the focus on the surface is the epicenter
- The Focus and Epicenter of an Earthquake

## What is Seismology?

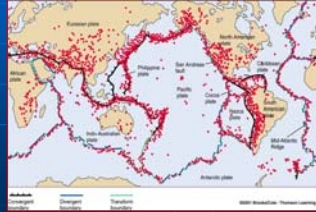
- Seismographs record earthquake events



- At convergent boundaries, focal depth increases along a dipping seismic zone called a Benioff zone

## Where Do Earthquakes Occur and How Often?

- ~80% of all earthquakes occur in the circum-Pacific belt
  - most of these result from convergent margin activity
- ~15% occur in the Mediterranean-Asiatic belt
- remaining 5% occur in the interiors of plates and on spreading ridge centers
- more than 150,000 quakes strong enough to be felt are recorded each year

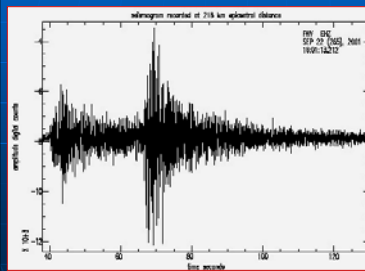


## Where do Earthquakes Occur and How Often?



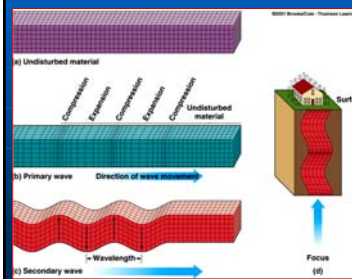
Damage in Oakland, CA, 1989

## What are Seismic Waves?



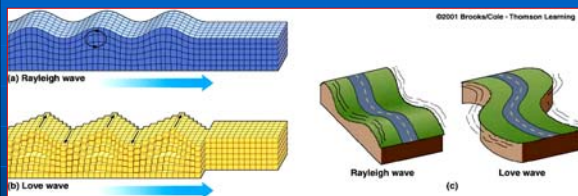
- Response of material to the arrival of energy fronts released by rupture
- Two types:
  - Body waves
    - P and S
  - Surface waves
    - R and L

## What are Seismic Waves?



- Body waves
  - P or primary waves
    - fastest waves
    - travel through solids, liquids, or gases
    - compressional wave, material movement is in the same direction as wave movement
  - S or secondary waves
    - slower than P waves
    - travel through solids only
    - shear waves - move material perpendicular to wave movement

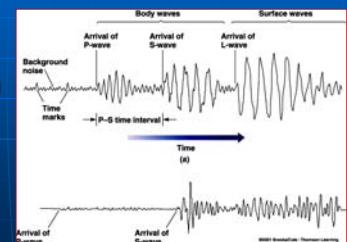
## What are Seismic Waves?



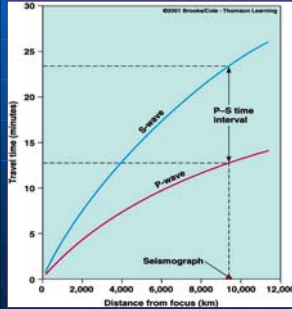
- Surface Waves
  - Travel just below or along the ground's surface
  - Slower than body waves; rolling and side-to-side movement
  - Especially damaging to buildings

## How is an Earthquake's Epicenter Located?

- Seismic wave behavior
  - P waves arrive first, then S waves, then L and R
  - Average speeds for all these waves is known
  - After an earthquake, the difference in arrival times at a seismograph station can be used to calculate the distance from the seismograph to the epicenter.



## How is an Earthquake's Epicenter Located?



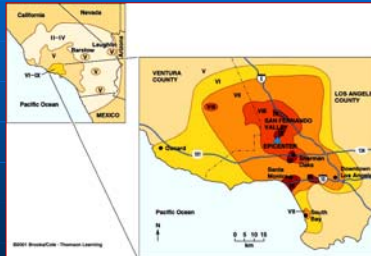
- Time-distance graph showing the average travel times for P- and S-waves. The farther away a seismograph is from the focus of an earthquake, the longer the interval between the arrivals of the P- and S- waves

## How is an Earthquake's Epicenter Located?



- Three seismograph stations are needed to locate the epicenter of an earthquake
- A circle where the radius equals the distance to the epicenter is drawn
- The intersection of the circles locates the epicenter

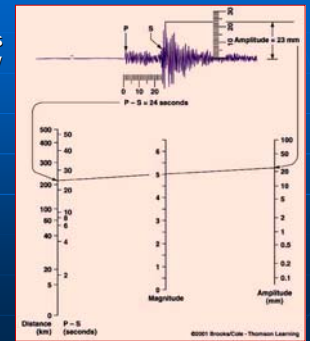
## How is the Size and Strength of an Earthquake Measured?



- Modified Mercalli Intensity Map
  - 1994 Northridge, CA earthquake, magnitude 6.7

- Intensity
  - subjective measure of the kind of damage done and people's reactions to it
  - isoseismal lines identify areas of equal intensity

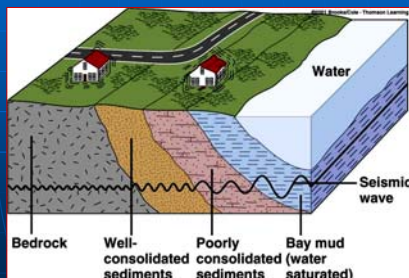
## How is the Size and Strength of an Earthquake Measured?



- Magnitude
  - Richter scale measures total amount of energy released by an earthquake; independent of intensity
  - Amplitude of the largest wave produced by an event is corrected for distance and assigned a value on an open-ended logarithmic scale

## What are the Destructive Effects of Earthquakes?

- Ground Shaking
  - amplitude, duration, and damage increases in poorly consolidated rocks



## What are the Destructive Effects of Earthquakes?

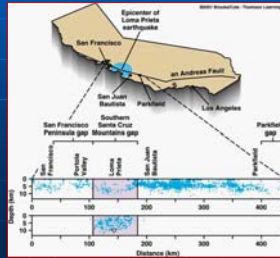

- Building collapse
- Fire
- Tsunami
- Ground failure



## Can Earthquakes be Predicted?

### Earthquake Precursors

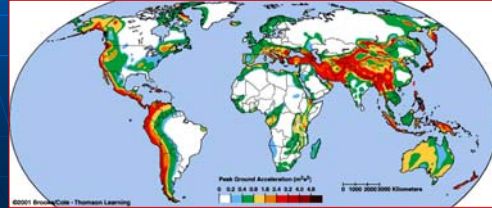
- changes in elevation or tilting of land surface, fluctuations in groundwater levels, magnetic field, electrical resistance of the ground
- seismic dilatancy model
- seismic gaps



## Can Earthquakes be Predicted?


### Earthquake Prediction Programs

- include laboratory and field studies of rocks before, during, and after earthquakes
- monitor activity along major faults
- produce risk assessments



## Can Earthquakes be Controlled?

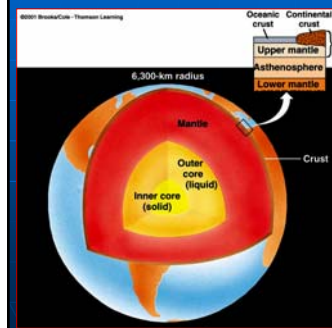
- Graph showing the relationship between the amount of waste injected into wells per month and the average number of Denver earthquakes per month
- Some have suggested that pumping fluids into seismic gaps will cause small earthquakes while preventing large ones



## What is Earth's Interior Like?

### Crust, mantle, core

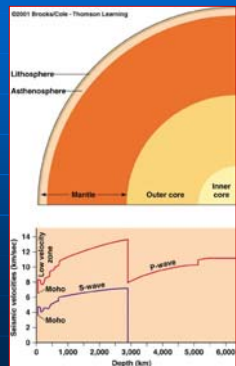
- behavior and travel times of P and S waves helps define interior structure
- velocity of waves is dependent on the density and elasticity of material they travel through
- waves are bent (refracted) or bounced (reflected) as they pass through different materials in Earth



## What is Earth's Interior Like?

### A profile showing seismic velocities versus depth

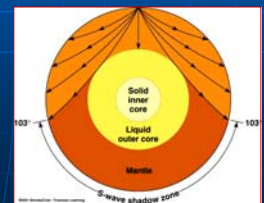
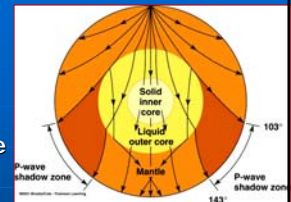
- several discontinuities indicate changes in Earth materials or their properties
- discontinuities are the basis for subdividing Earth's interior into concentric layers



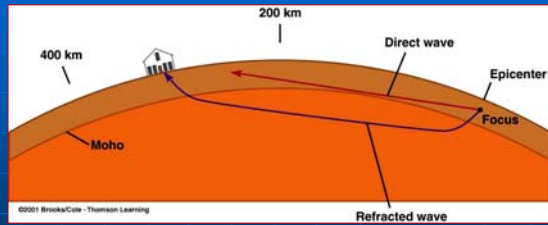
## The Core

### Density and Composition of the Core

- behavior of P and S waves indicates a solid inner and liquid outer core
- inner core is iron/nickel, rotates more rapidly than outer core
- outer core is iron mixed with sulfur, density of 9.9 to 12.3 gm/cm<sup>3</sup>



## The Mantle



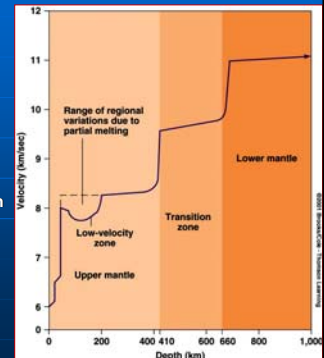
### Discontinuities

- Sharp velocity increase in wave travel times at a depth of about 30km - called the Moho
- The Moho separates the crust from the mantle

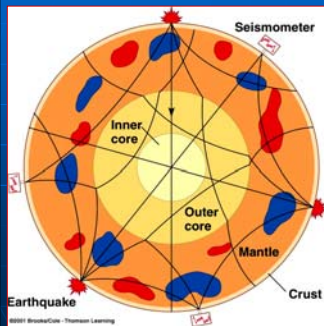
## The Mantle

### Structure and Composition of the Mantle

- Seismic wave velocities generally increase with depth, but several other discontinuities exist
- The low-velocity zone is inferred to represent zones of partial melting in the asthenosphere
- Composition believed to be that of the igneous rock peridotite



## Seismic Tomography



### Three-dimensional models of Earth's interior

- More complete analysis of seismic waves indicated hot and cold areas within the mantle
- Hot areas underlie spreading centers and volcanic areas
- Cold areas underlie the older interior portions of the large continents

## The Crust

### Continental crust

- Overall composition similar to granite
- Low density ( $2-3\text{gm/cm}^2$ )
- Averages 35km thick, more under mountain ranges

### Oceanic crust

- Gabbro/basalt composition
- Higher density ( $3\text{gm/cm}^2$ )
- Between 5 and 10 km thick

## Earth's Internal Heat

### Geothermal gradient

- Temperature increases with depth
- Averages  $25^\circ\text{C/km}$
- Gradient is higher in areas of active or recently active volcanism
- Most heat is generated by radioactive decay
- Maximum temperature at the center of the core is estimated to be about  $6,500^\circ\text{C}$